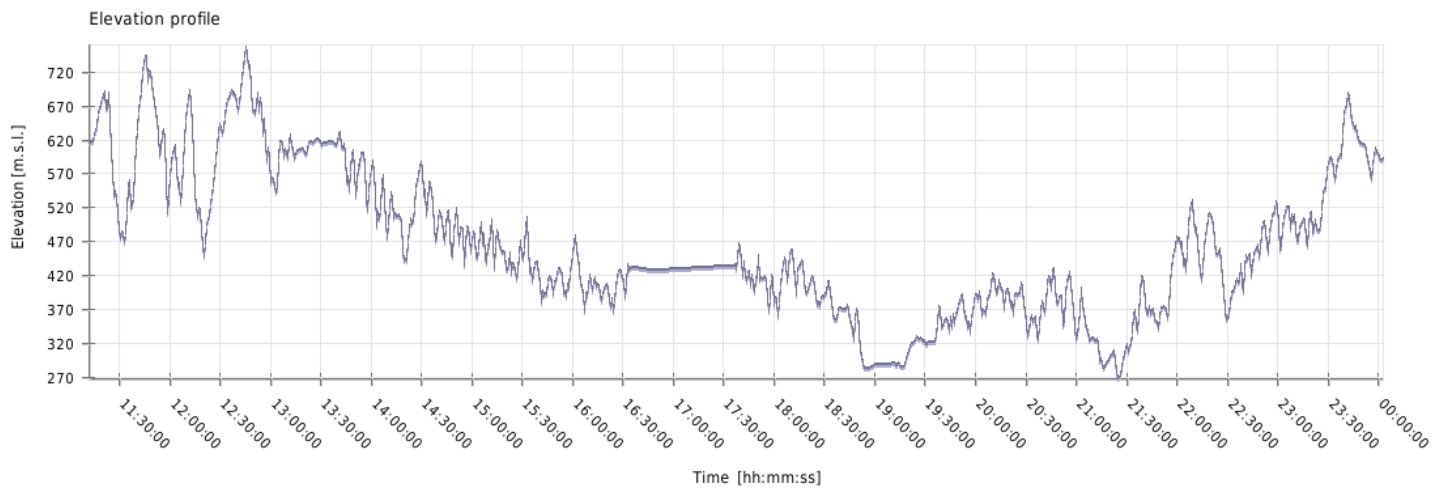
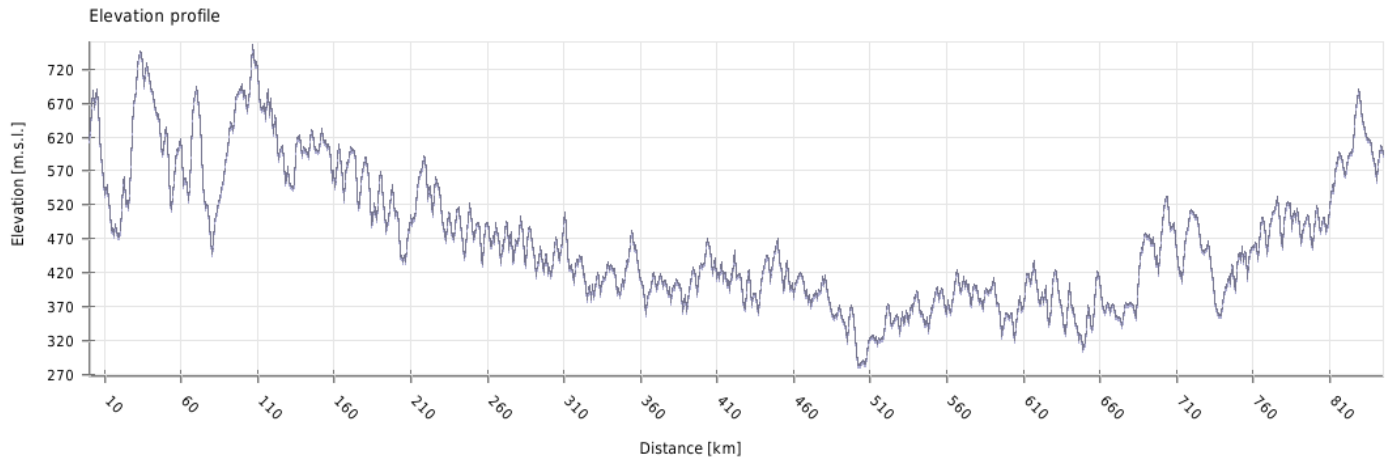
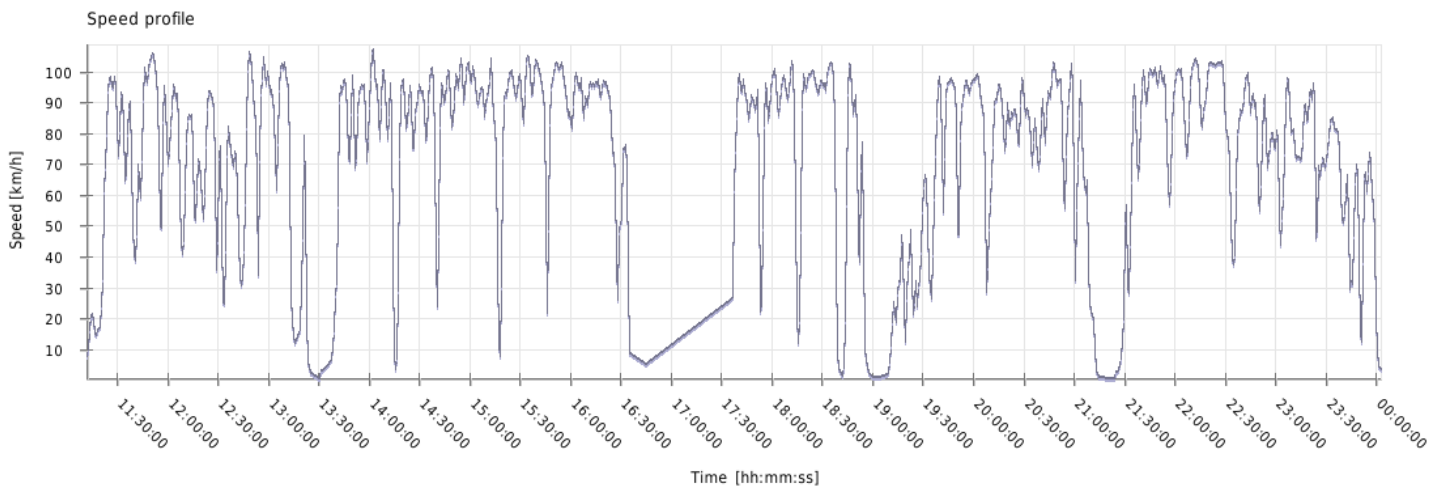
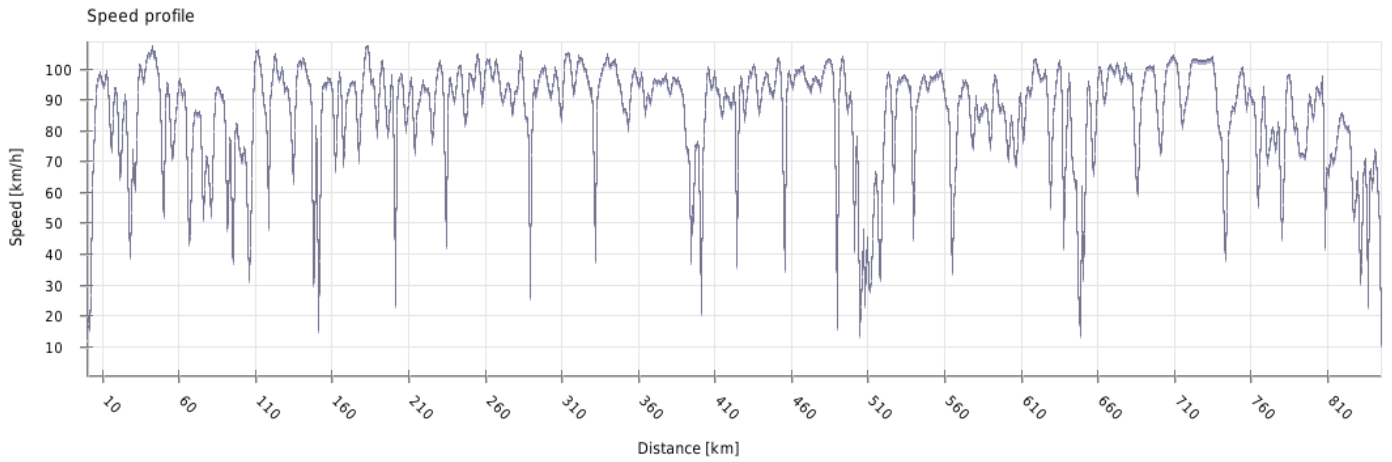


## Elevation



|                     |              |
|---------------------|--------------|
| Minimum elevation:  | 268 m.s.l.   |
| Maximum elevation:  | 760 m.s.l.   |
| Average elevation:  | 472.3 m.s.l. |
| Maximum difference: | 492 m        |
| Total climbing:     | 8637 m       |
| Total descent:      | 8659 m       |
| Start elevation:    | 614.2 m.s.l. |
| End elevation:      | 592 m.s.l.   |
| Final balance:      | -22.2 m      |

## Speed



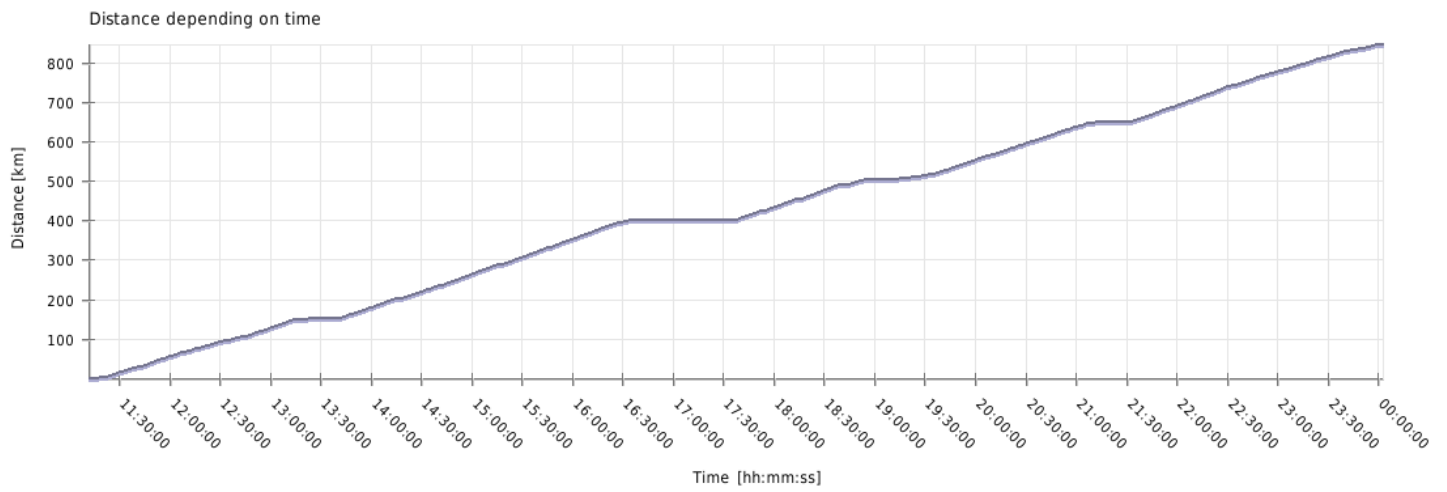
|                          |            |
|--------------------------|------------|
| Minimum speed:           | 0.5 km/h   |
| Maximum speed:           | 108.7 km/h |
| Average climbing speed : | 74.9 km/h  |
| Average descent speed :  | 88.3 km/h  |
| Average flat speed:      | 58.4 km/h  |
| Average speed:           | 79.5 km/h  |

## Time

---

|                   |                 |
|-------------------|-----------------|
| Date of track:    | 2010            |
| Start time:       | 24.2 - 11:11:45 |
| End time:         | 25.2 - 00:02:58 |
| Total track time: | 12h 51m 13s     |
| Climbing time:    | 7h 02m 33s      |
| Descent time:     | 4h 56m 34s      |
| Flat time:        | 52m 06s         |

## Distance



|                      |          |
|----------------------|----------|
| Total flat distance: | 844.7 km |
| Total real distance: | 845.1 km |
| Climbing distance:   | 402 km   |
| Descent distance:    | 402.6 km |
| Flat distance:       | 40.5 km  |