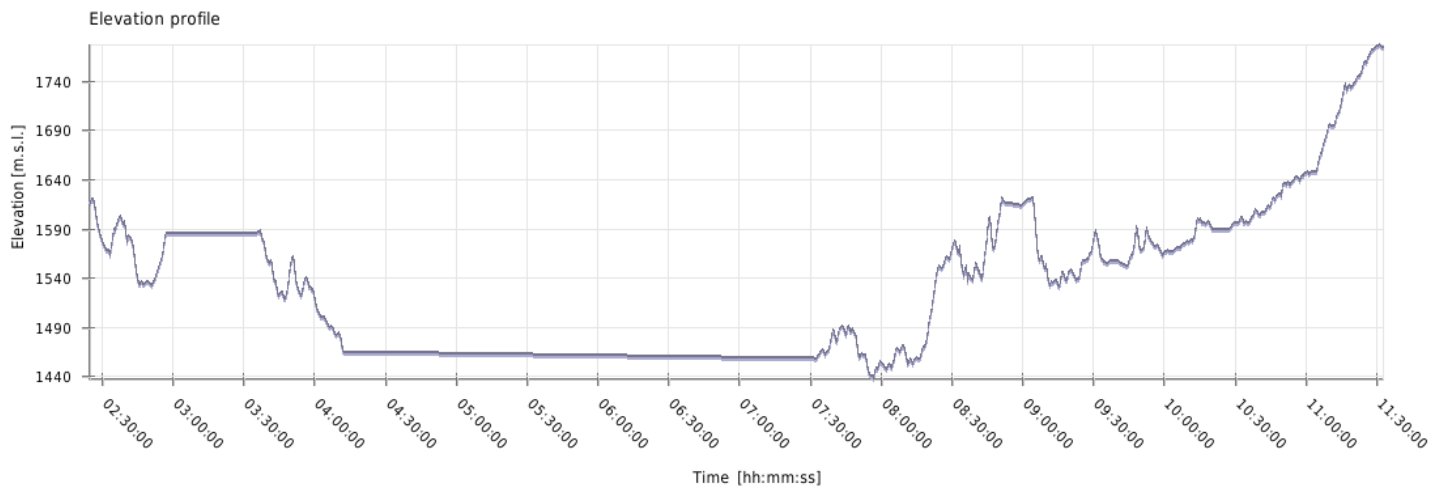
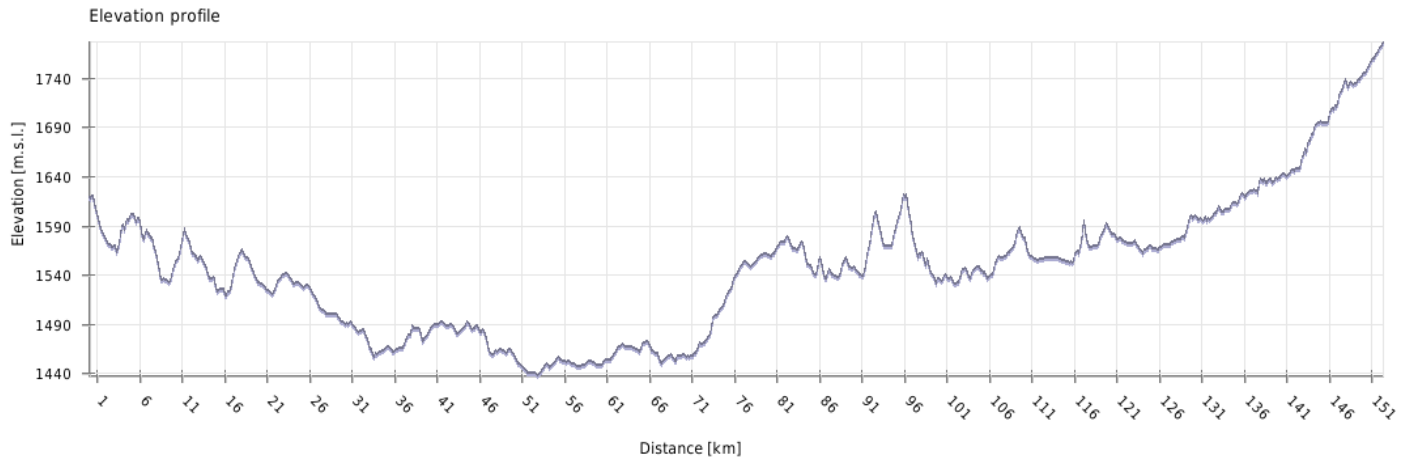
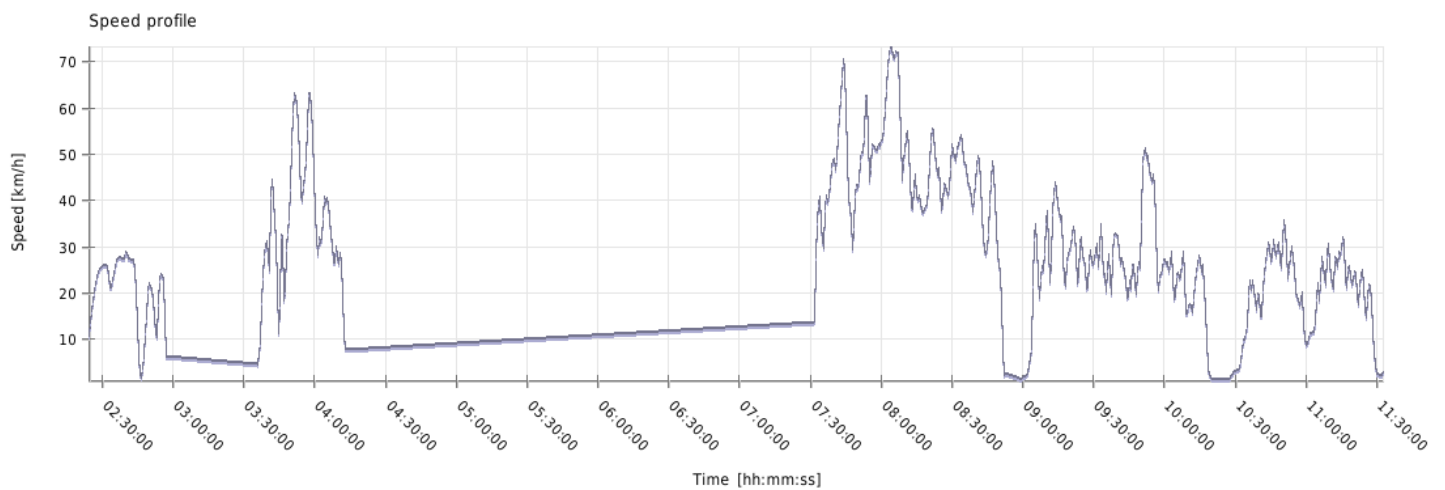
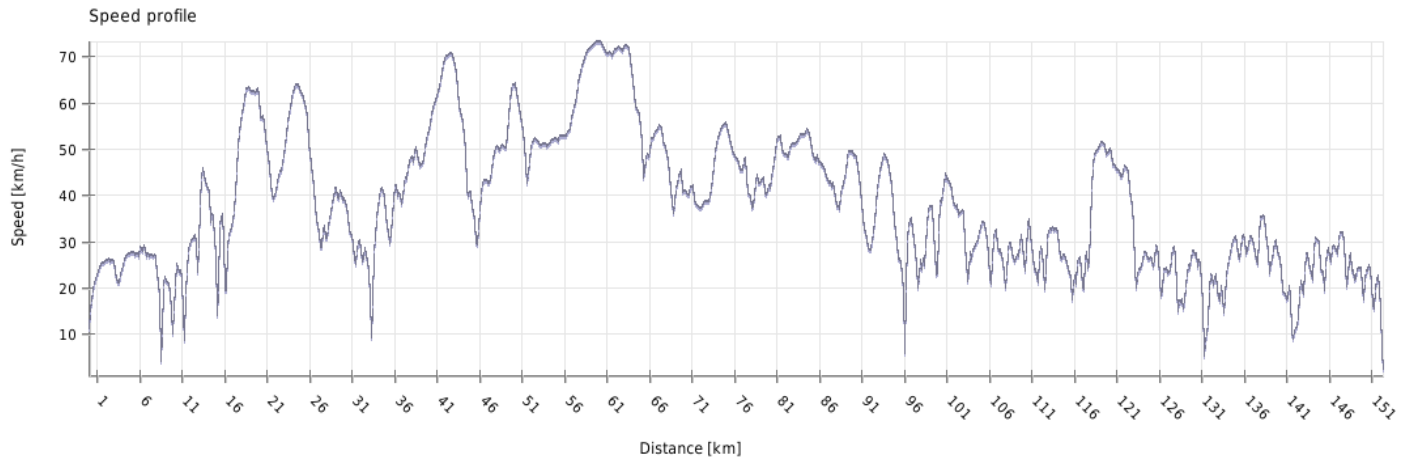


Elevation



| | |
|---------------------|---------------|
| Minimum elevation: | 1438 m.s.l. |
| Maximum elevation: | 1777 m.s.l. |
| Average elevation: | 1567.9 m.s.l. |
| Maximum difference: | 339 m |
| Total climbing: | 1294 m |
| Total descent: | 1138 m |
| Start elevation: | 1620 m.s.l. |
| End elevation: | 1775 m.s.l. |
| Final balance: | 155 m |

Speed

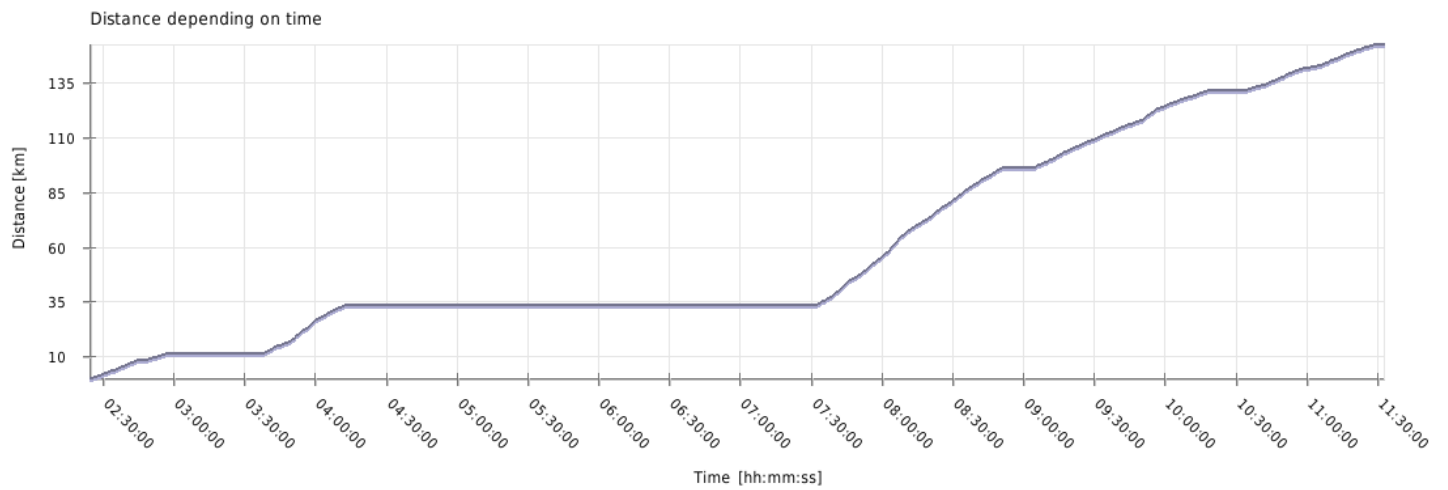


| | |
|--------------------------|-----------|
| Minimum speed: | 1.1 km/h |
| Maximum speed: | 73.2 km/h |
| Average climbing speed : | 32.9 km/h |
| Average descent speed : | 35.5 km/h |
| Average flat speed: | 29.5 km/h |
| Average speed: | 33 km/h |

Time

| | |
|-------------------|------------|
| Date of track: | 29.7.2008 |
| Start time: | 02:24:10 |
| End time: | 11:32:48 |
| Total track time: | 9h 08m 38s |
| Climbing time: | 2h 48m 33s |
| Descent time: | 5h 06m 53s |
| Flat time: | 1h 13m 12s |

Distance



| | |
|----------------------|----------|
| Total flat distance: | 152.3 km |
|----------------------|----------|

| | |
|----------------------|----------|
| Total real distance: | 152.3 km |
|----------------------|----------|

| | |
|--------------------|---------|
| Climbing distance: | 62.8 km |
|--------------------|---------|

| | |
|-------------------|---------|
| Descent distance: | 57.8 km |
|-------------------|---------|

| | |
|----------------|---------|
| Flat distance: | 31.7 km |
|----------------|---------|