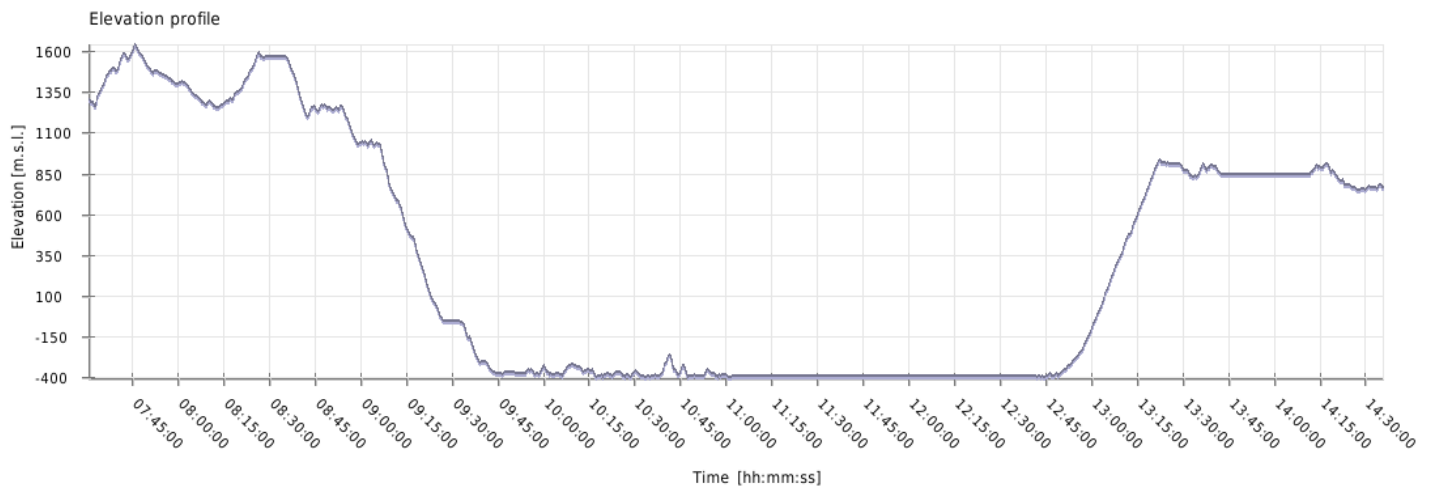
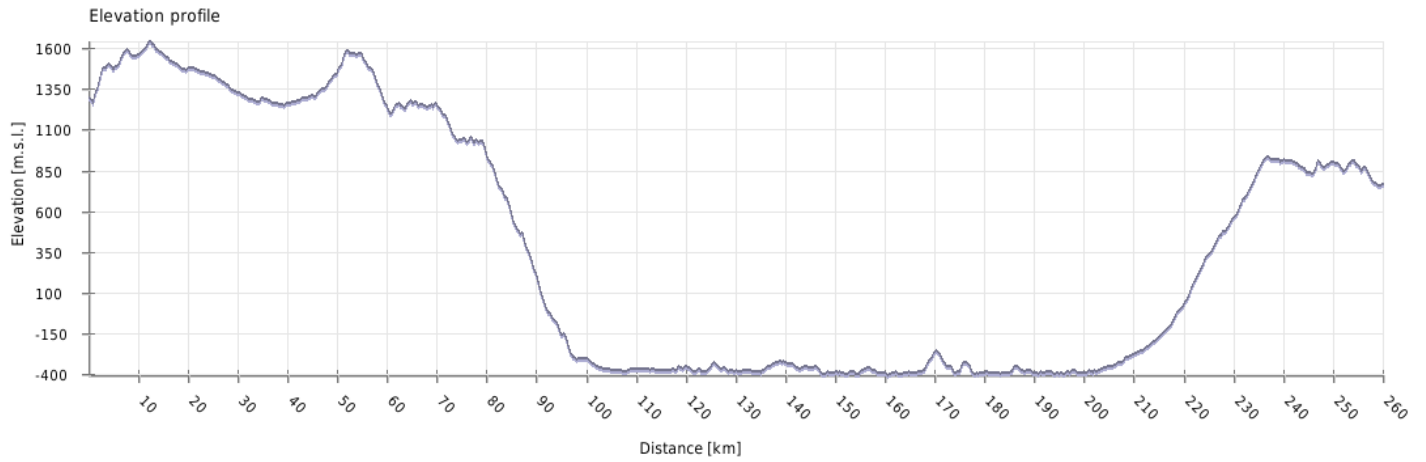
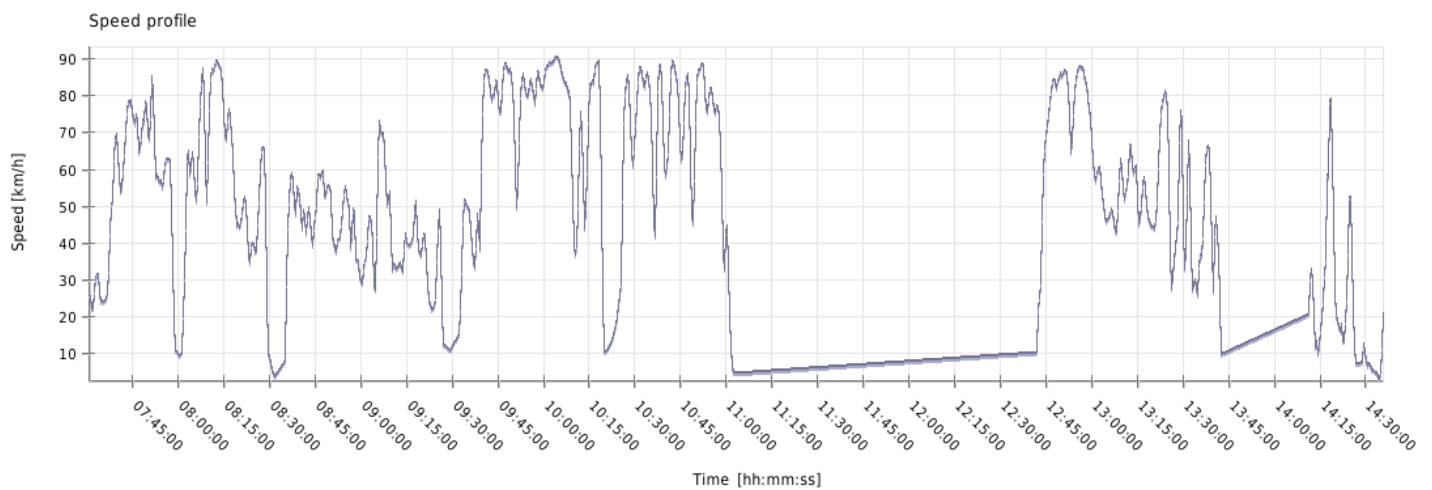
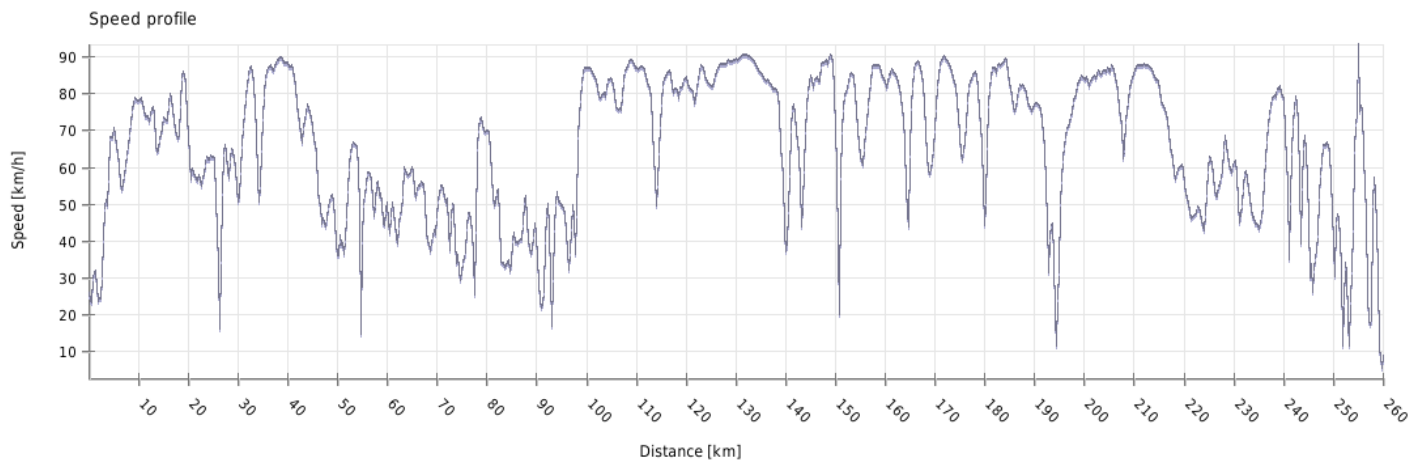


Elevation



| | |
|---------------------|---------------|
| Minimum elevation: | -408 m.s.l. |
| Maximum elevation: | 1642 m.s.l. |
| Average elevation: | 584.5 m.s.l. |
| Maximum difference: | 2050 m |
| Total climbing: | 3824 m |
| Total descent: | 4374 m |
| Start elevation: | 1312.3 m.s.l. |
| End elevation: | 762 m.s.l. |
| Final balance: | -550.3 m |

Speed

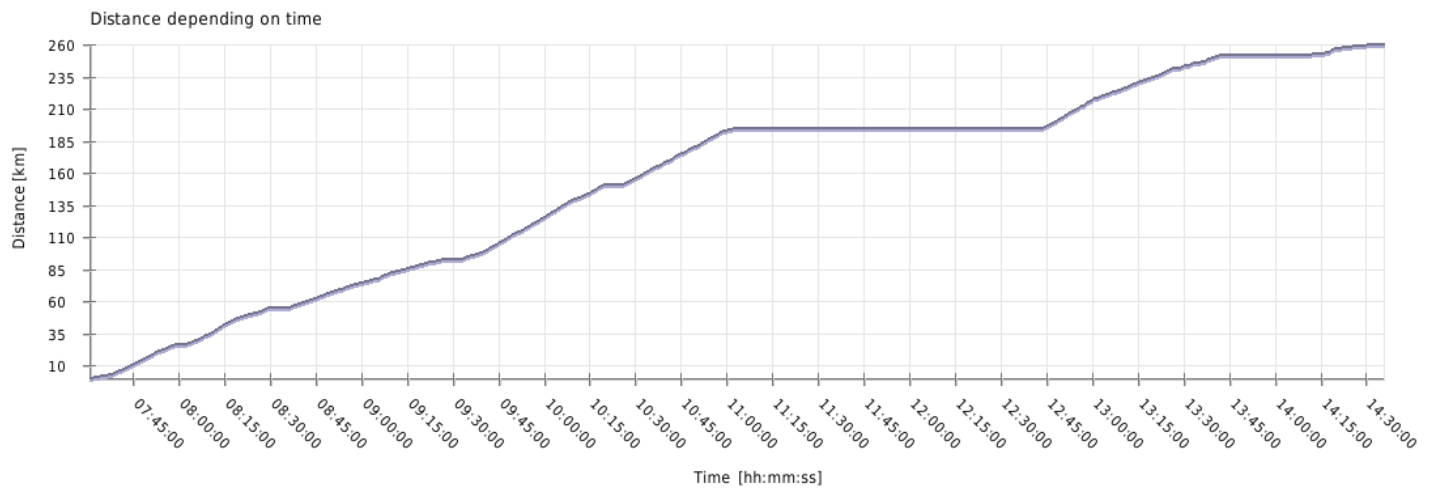


| | |
|--------------------------|-----------|
| Minimum speed: | 2.7 km/h |
| Maximum speed: | 93.2 km/h |
| Average climbing speed : | 59.7 km/h |
| Average descent speed : | 58.1 km/h |
| Average flat speed: | 60.2 km/h |
| Average speed: | 59 km/h |

Time

| | |
|-------------------|------------|
| Date of track: | 12.11.2011 |
| Start time: | 07:30:35 |
| End time: | 14:35:48 |
| Total track time: | 7h 05m 13s |
| Climbing time: | 2h 08m 27s |
| Descent time: | 4h 31m 18s |
| Flat time: | 25m 28s |

Distance



| | |
|----------------------|----------|
| Total flat distance: | 259.7 km |
|----------------------|----------|

| | |
|----------------------|--------|
| Total real distance: | 260 km |
|----------------------|--------|

| | |
|--------------------|----------|
| Climbing distance: | 117.8 km |
|--------------------|----------|

| | |
|-------------------|--------|
| Descent distance: | 124 km |
|-------------------|--------|

| | |
|----------------|---------|
| Flat distance: | 18.2 km |
|----------------|---------|